

Bald River



Indian Boundary Lake



River Road




Indian Boundary Lake



**Cherokee
National Forest**




Bald River Falls



**Tellico Plains
Tennessee**



TN 360



Turkey Creek Overlook



Tellico River

Bald River Falls

Photos By Connie Szabo Schmucker






Cherohala Skyway
Visitor Center
Ride Start

Downtown Creamery
Really Good Ice Cream

Cabin Rental Office

Tellico
Plains

Cherokee National Forest

-  Route 1 - Tellico River: 46 miles
-  Route 2 - Cherokee / Indian Boundary: 34 miles
-  Overlook Climb: 2 miles one way

Cherochala Skyway
Visitor Center
Ride Start

Tellico
Plains

Tellico Beach
Ice Cream

Downtown Creamery
Really Good Ice Cream

Ranger Station
CNF Visitor Center
Open: M - F
Water Fountain

Bald River
Falls

Indian Boundary
Lake

Beach

CS Mile 14

Turkey Creek
Overlook

Cherochala Skyway Difficulty Level
Miles 1 to 5: Easy
Miles 5 to 14: Challenging
Miles 14+: Very Challenging

Tellico River Route: Easy to Moderate
Gradual climb until TN/NC state line,
turn around and it's all downhill for 23 miles!

Notes:
Bring own food and water.
Supplies hard to find.
Restrooms are available at campgrounds and picnic areas.
Hand wipes recommended.
All routes are out and back rides. No loops.
Bald River Falls is at mile 12 of the Tellico River route.
Temperatures are 10 degrees colder at top.

Artwork and Routes by
Randy Schmuicker
www.rsdesign.info

State Line
Campground

